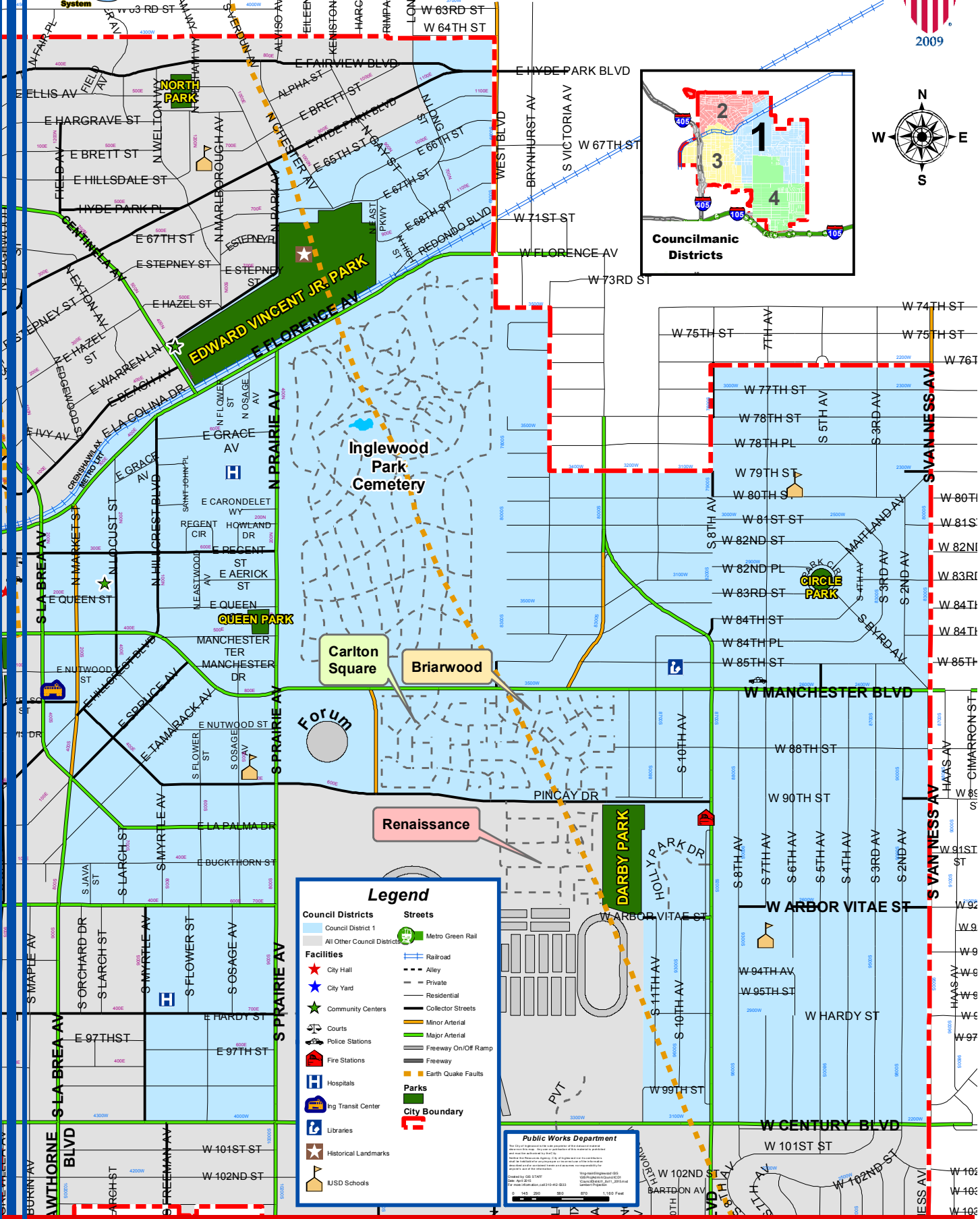

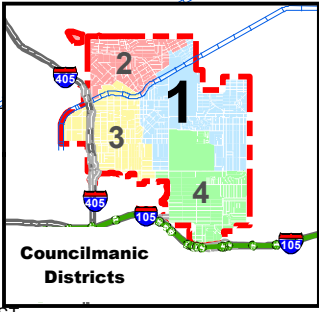


# Council District 1



### Legend

<b>Council Districts</b>	<b>Streets</b>
Council District 1	Metro Green Rail
All Other Council Districts	Railroad
<b>Facilities</b>	Alley
City Hall	Private
City Yard	Residential
Community Centers	Collector Streets
Courts	Minor Arterial
Police Stations	Major Arterial
Fire Stations	Freeway On/Off Ramp
Hospitals	Freeway
High Transit Center	Earth Quake Faults
Libraries	<b>Parks</b>
Historical Landmarks	City Boundary
USD Schools	

**Public Works Department**

The City of Inglewood is the sole proprietor of the information contained on this map. It is provided as a public service. No warranty is made for the accuracy or completeness of the information. The City of Inglewood is not responsible for any errors or omissions. The City of Inglewood is not responsible for any damages or losses resulting from the use of this map. The City of Inglewood is not responsible for any claims or lawsuits filed against the City of Inglewood or its employees, agents, or representatives. The City of Inglewood is not responsible for any claims or lawsuits filed against the City of Inglewood or its employees, agents, or representatives. The City of Inglewood is not responsible for any claims or lawsuits filed against the City of Inglewood or its employees, agents, or representatives.

Created by GIS 5/14/07  
Map Date: April 2007  
For more information call 310-401-9333

Map Scale: 1" = 1100 Feet