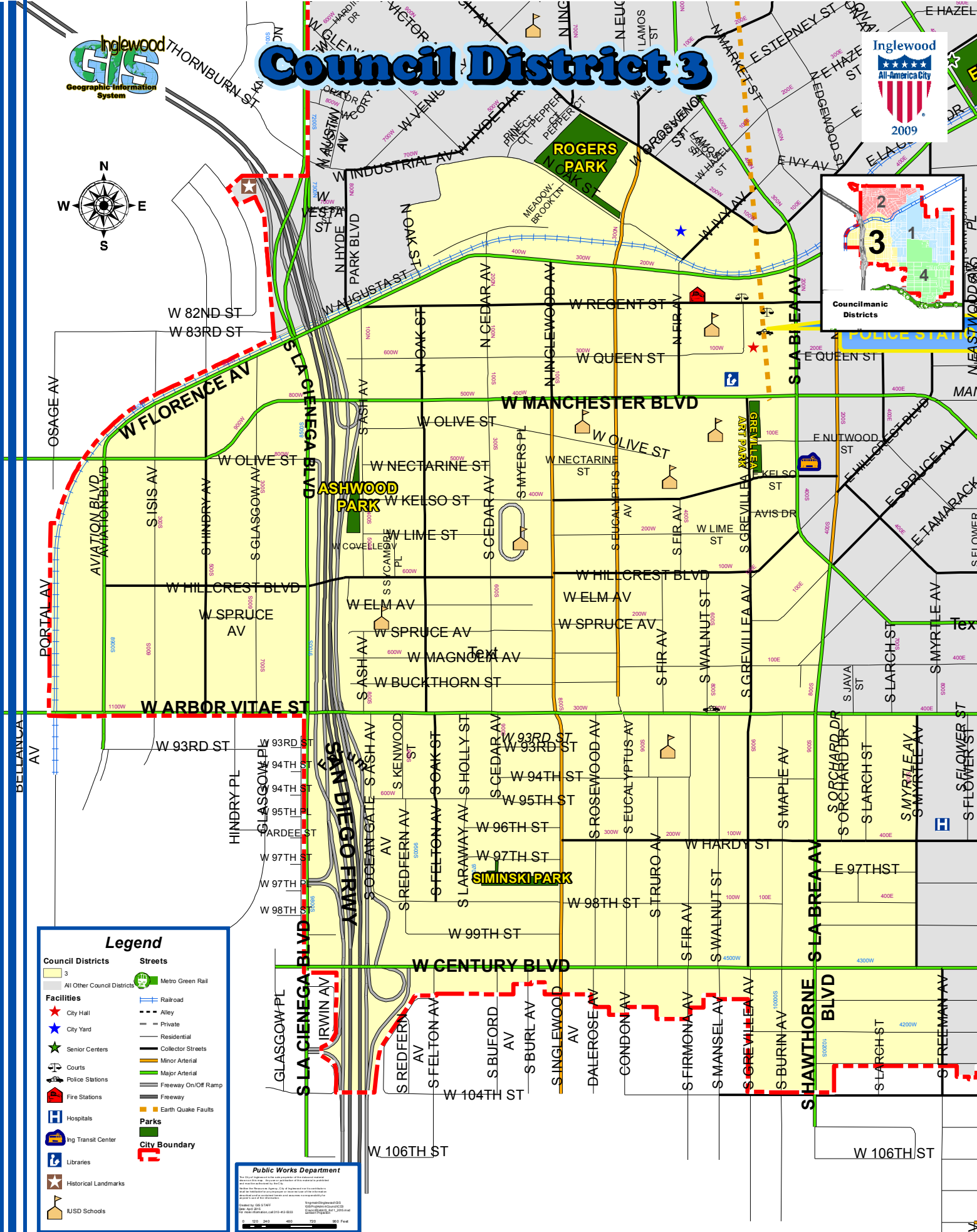
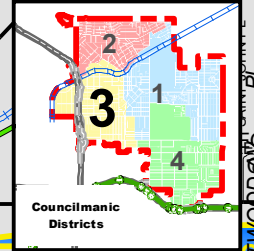
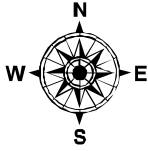




Council District 3



Legend

Council Districts	Streets
3	Metro Green Rail
All Other Council Districts	Railroad
Facilities	Alley
City Hall	Private
City Yard	Residential
Senior Centers	Collector Streets
Courts	Minor Arterial
Police Stations	Major Arterial
Fire Stations	Freeway On/Off Ramp
Hospitals	Freeway
Ing Transit Center	Earth Quake Faults
Libraries	Parks
Historical Landmarks	City Boundary
USD Schools	

Public Works Department

By City of Inglewood, the user certifies that the District Council has approved the proposed project and that the project complies with all applicable laws, rules, regulations, and standards. The City of Inglewood is not responsible for any errors or omissions in this map. The City of Inglewood is not responsible for any damages or losses resulting from the use of this map. The City of Inglewood is not responsible for any claims or liabilities arising from the use of this map. The City of Inglewood is not responsible for any claims or liabilities arising from the use of this map.

Created by GIS 1/2007
Map Date 2014
GIS Department
City of Inglewood, California
310-491-0100