



RE-DISTRICTING

City of Inglewood

Aisha L. Thompson, City Clerk of Inglewood

Elsa Moreno, GIS Analyst, Department of Public Works

INTRODUCTIONS

*Aisha L. Thompson,
City Clerk*



*Elsa Moreno,
GIS Analyst*





FAIR MAPS ACT (AB 849)

The Fair Maps Act was adopted by the California legislature with the passage of AB 849 and took effect January 1, 2020. Under the Act, the City Council shall adopt Council district boundaries that comply with the U.S. Constitution, California Constitution, and federal Voting Rights Act of 1965, using the following criteria in the listed order of priority and to the extent practicable:

1. Council districts shall be geographically contiguous. Areas that meet only at the points of adjoining corners are not contiguous.
2. The geographic integrity of any local neighborhood or local community of interest shall be respected in a manner that minimizes division. A "community of interest" is a population that shares common social or economic interests that should be included within a single district for purposes of its effective and fair representation. Communities of interest do not include relationships with political parties, incumbents, or political candidates.
3. Council district boundaries should be easily identifiable and understandable by residents. Council districts shall be bounded by natural and artificial barriers (rivers, highways, light rail, etc.), by streets, or by the boundaries of the city.
4. Where it does not conflict with the preceding criteria, council districts shall be drawn to encourage geographical compactness in a manner that nearby areas of population are not bypassed in favor of more distant populations. (Elections Code section 21621 (c)(1)-(4).)



REDISTRICTING – WHAT IS IT?

- Redistricting is the process of redrawing the boundaries of election districts, including congressional and state legislative districts along with local election districts such as city councils, school boards, county governments, and more.
- Governments must redistrict at least once every ten years, based on federal Census data, to reflect changes in population and to ensure that all districts have the same number of residents.
- Redistricting is based on the idea of fair representation, which makes sure that each of our voices can be represented fairly.
- District boundaries are typically drawn by the elected officials who govern those districts.



REDISTRICTING PROCESS

October 26, 2021

Public hearing held to receive public comments regarding the Fair Maps Act.

January 29, 2022

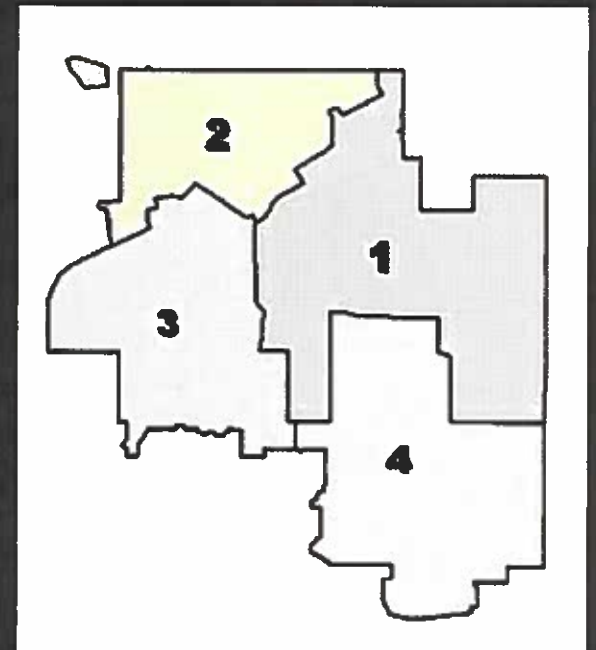
Community Redistricting Workshop held to discuss the draft maps and receive additional public input.

February 22, 2022

Public hearing to receive public comments on the release of the draft maps.

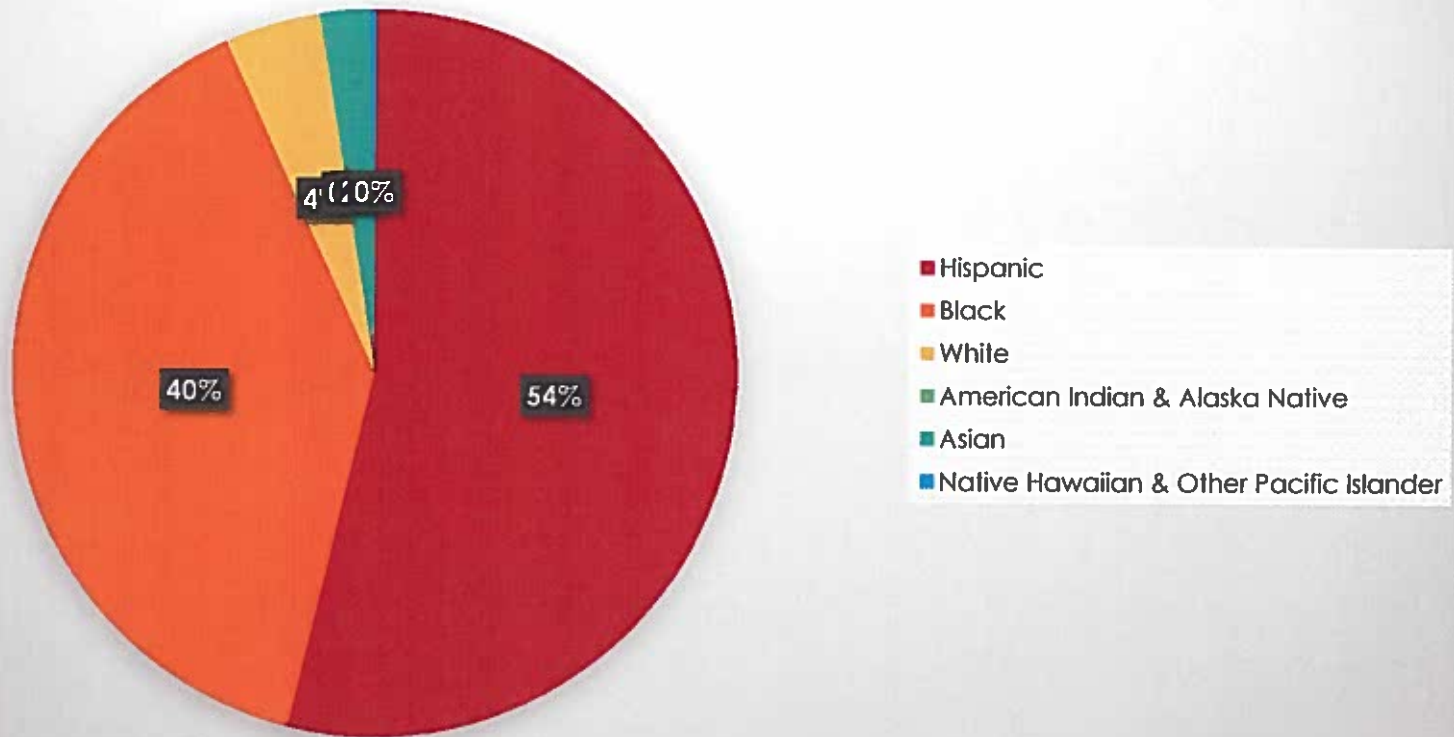
March 15, 2022

Public hearing to adopt final maps.





Inglewood, California Population 2021 106,377



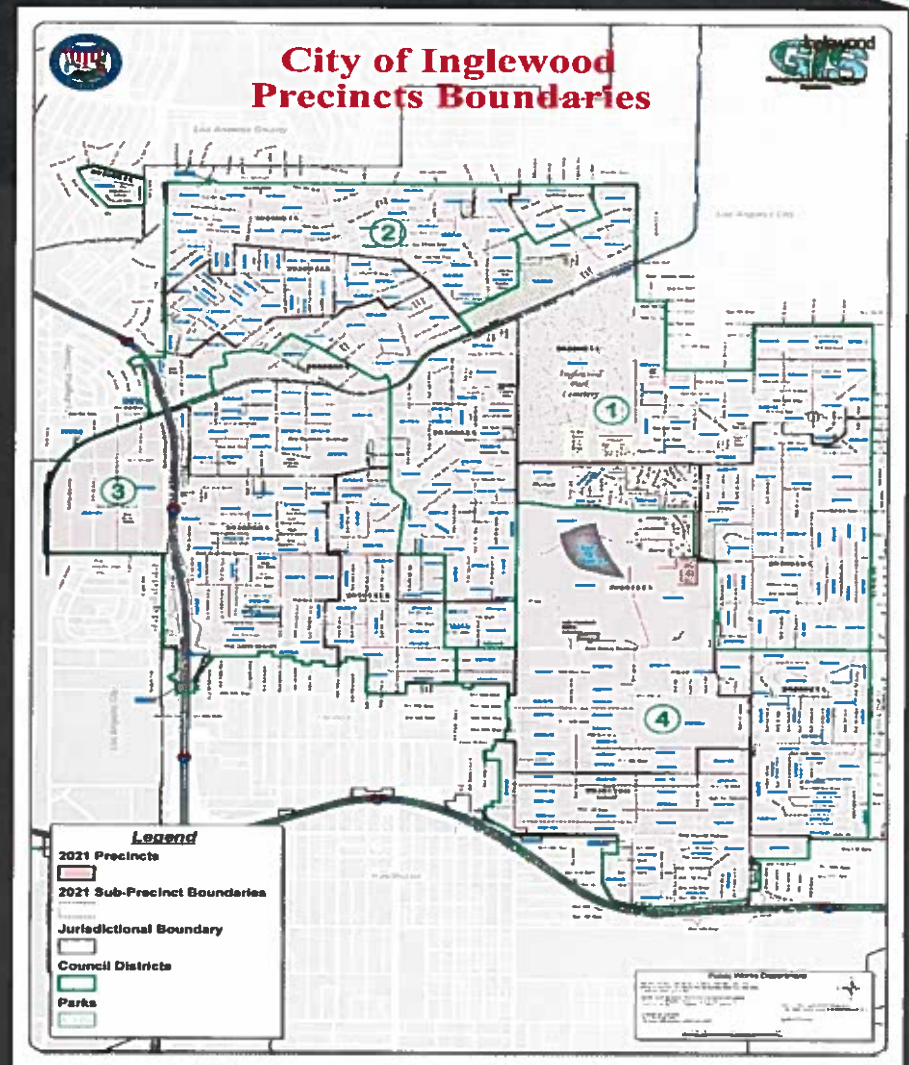
City of Inglewood – Current District- 2020 (Raw Data) - <https://data.census.gov/>



Current District Map (2022)



Mayor, James T. Butts, Jr.



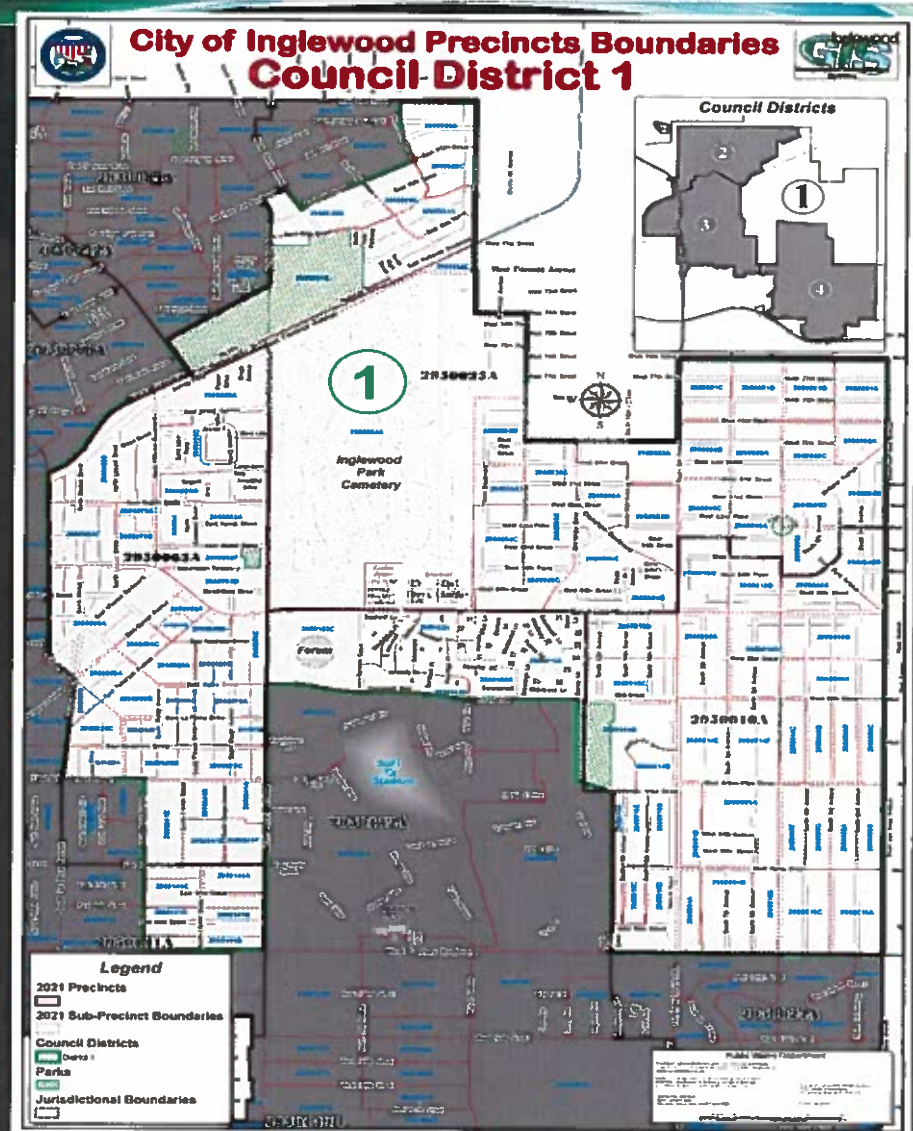


- Inglewood Park Cemetery
- Forum



GEORGE DOTSON
COUNCILMAN DISTRICT 1

District 1
Council Member Dotson

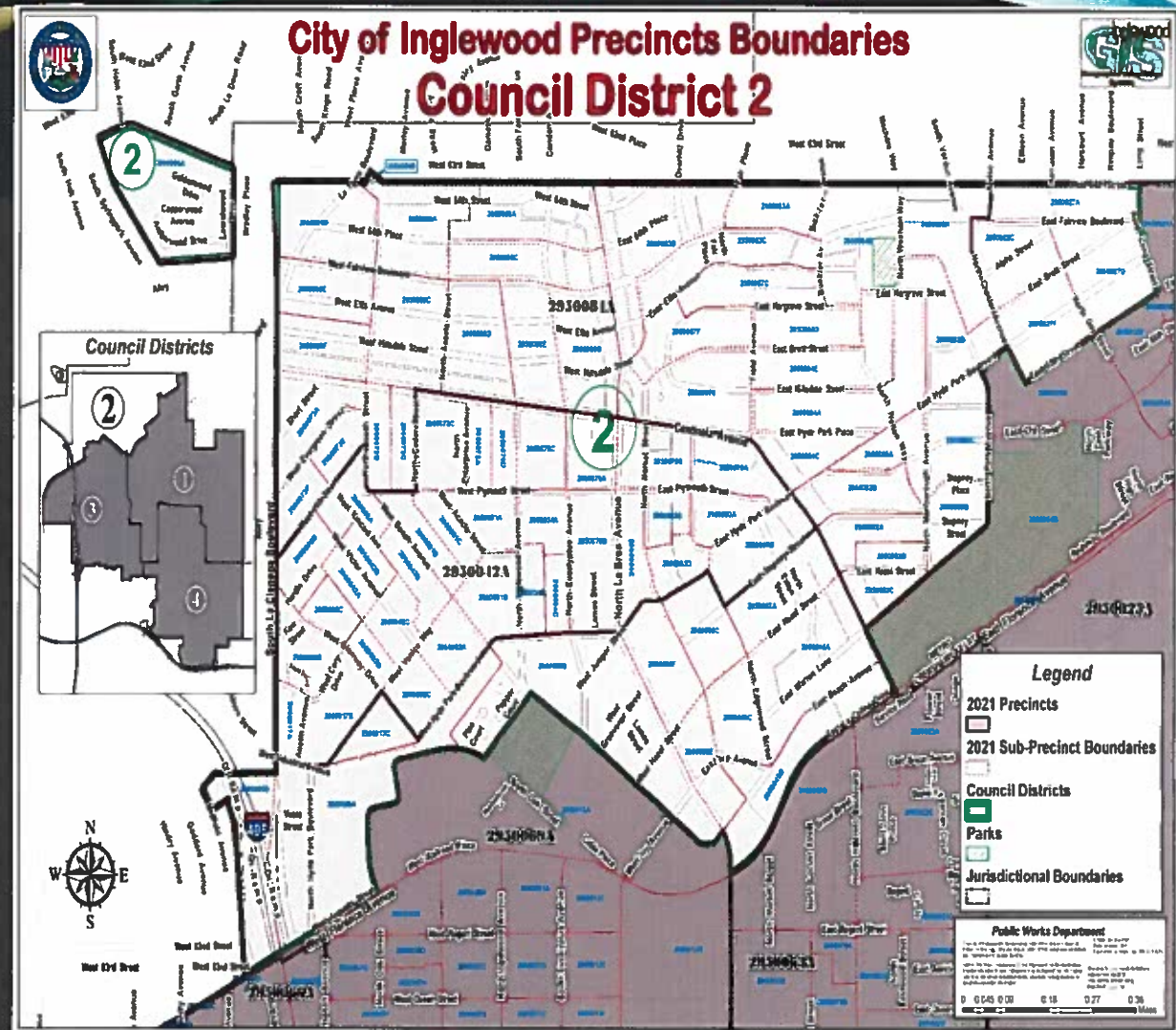




DMV
The Centinela Adobe



District 2
Council Member Padilla

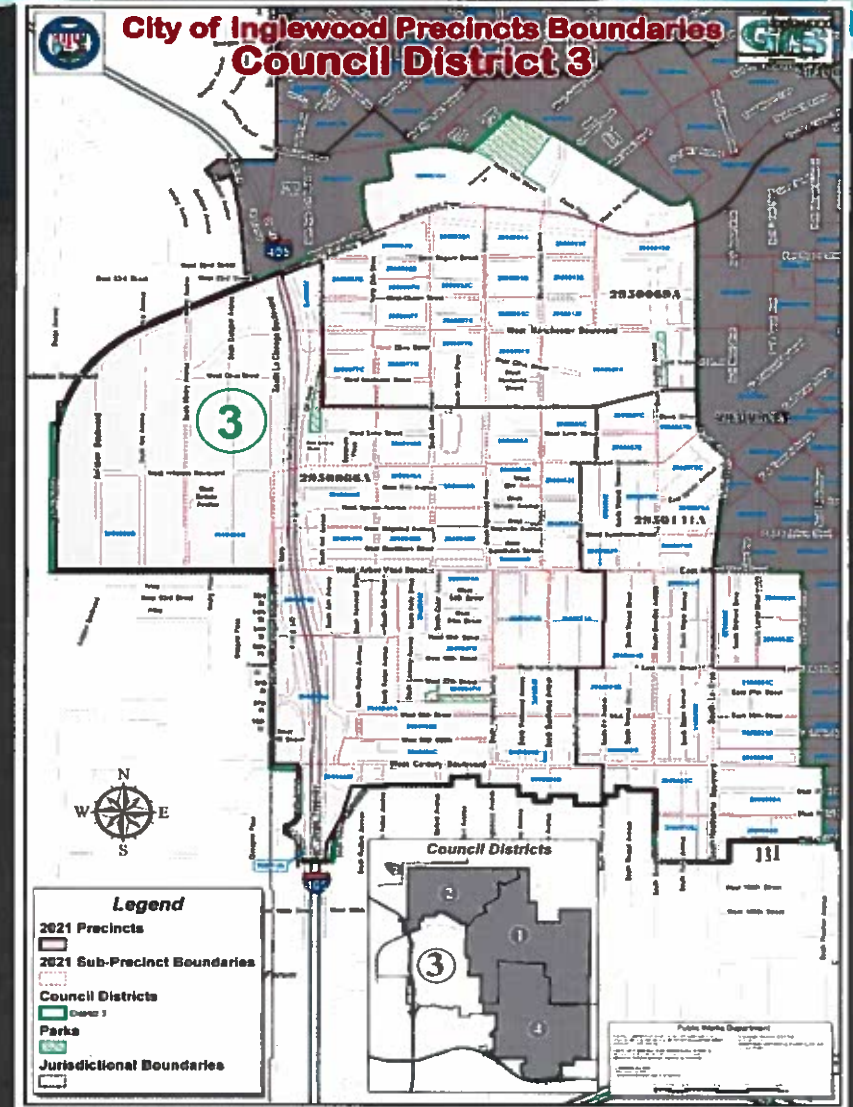




Randy's Donut
The Famous Roscoe's Chicken and Waffles



District 3
Council Member Morales

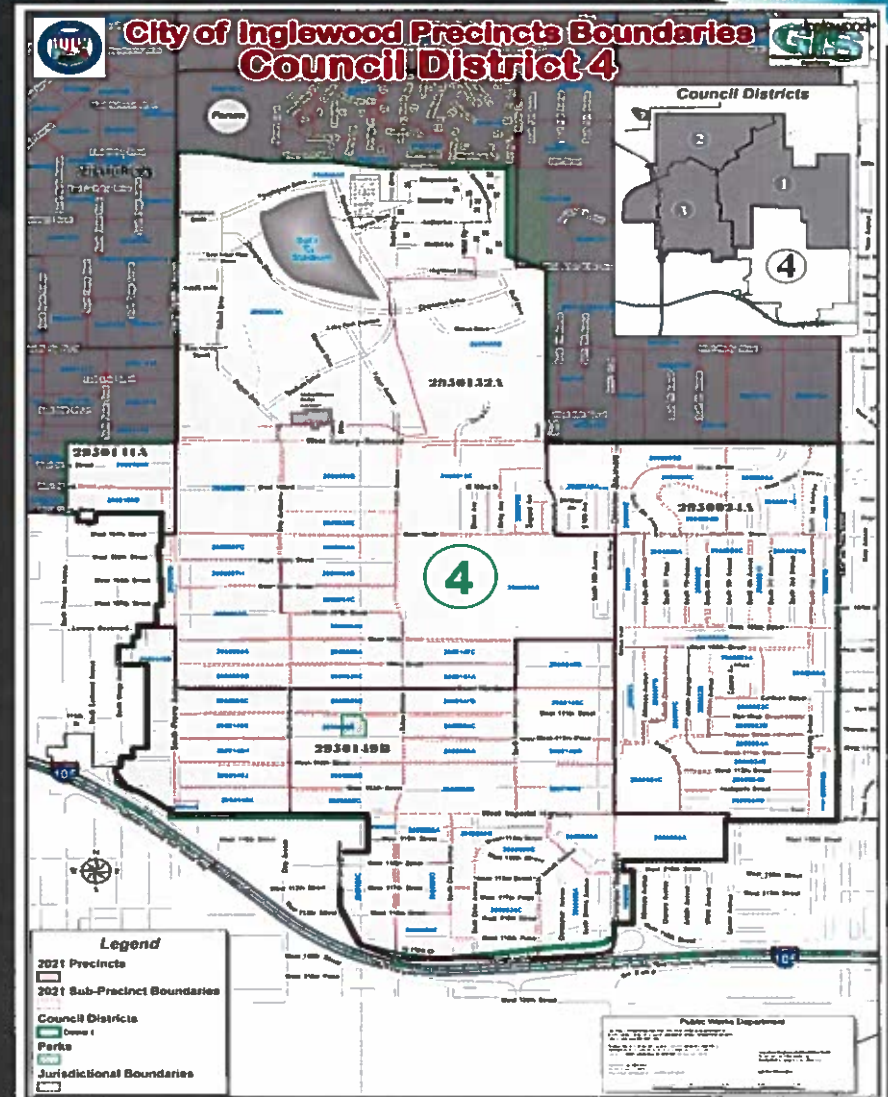




SoFi Stadium
Intuit Dome



District 4
Council Member Faulk





Questions & Answers